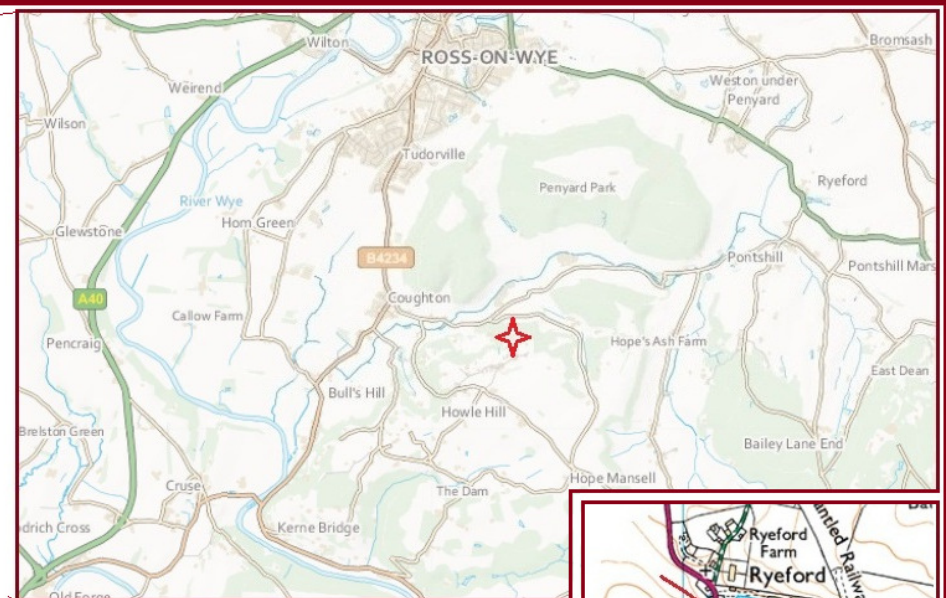


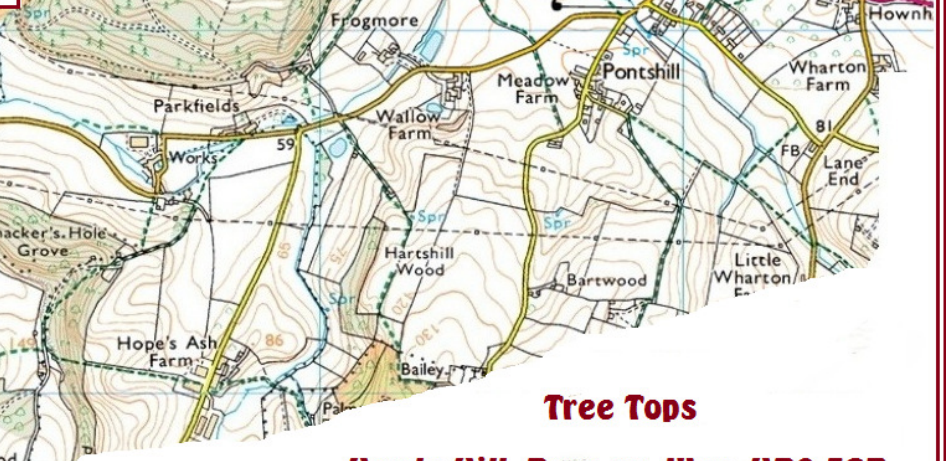
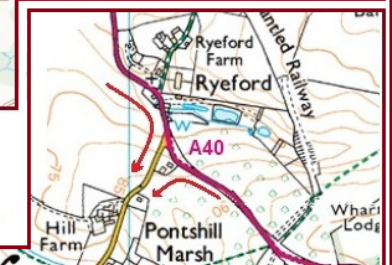
From the North take the B4234 from Ross-on-Wye. Turn left at Coughton signed for Hope Mansell and Howle Hill. *Stay on this minor road, keeping left after 400m signed Pontshill (don't turn right here for Howle Hill). After another ½ mile turn right onto even smaller road signed Ruardean & Deepdean. **After 200m on the 1st right hand bend turn right onto narrow concrete track. Care! This track is steep and narrow. Follow the track keeping left until you reach Tree Tops at the end.

From the South West and Monmouth take the A40 turning onto the B4229, just north of Witchurch and left onto the B4234 after crossing the Wye on Kerne Bridge. Turn right at Coughton signed for Hope Mansell and Howle Hill and follow the instructions above from the *.



From the East and Gloucester take the A40 towards Ross-on-Wye. Turn sharp left immediately on entering Ryeford (a mile beyond Lea and 2 miles before Ross) signed Pontshill & Hope Mansell. Stay on this road for 2 ½ miles passing Parkfields Hotel and a sharp left & right round the mill pond at Bin Mills. Turn left onto even smaller road signed Ruardean & Deepdean and follow instructions from ** above.

*****Sat Nav warning:** Be aware that the actual postcode (HR9 5SP) for Tree Tops will direct you to the wrong side of Howle Hill. You can use HR9 5SG to get you onto the minor road between Ryeford and Coughton near Cobrey Park, just east of the turning onto the minor road signed for Ruardean & Deepdean.



Tree Tops
Howle Hill, Ross-on-Wye, HR9 5SP
 Sat Nav Warning - See note above
Tel: 01989 218274 Mobile: 07968 871353